

Tampa Bay

Panther Point

Hunters Pass

Manatee Bay

West Camp

East Camp

Beach

Boat Ramp

Rental Building

Bathroom/Shower house

Bathroom/Shower house








Ranger Shop

Bathroom/Shower house

Bathroom/Shower house

Entry Station

E.G. Simmons Conservation Park

-  Park Boundary
-  Shelter
-  Canoe Launch
-  Fishing Pier
-  Restroom
-  Playground
-  Canoe Trail



0 0.25 Miles

Service Layer Credits: Source: Esri, Maxar, GeoEye, Earthstar Geographics, CNES/Airbus DS, USDA, USGS, AeroGRID, IGN, and the GIS User Community