



# HIKING SPREE

Discover Your Own Path















Hillsborough  
County Florida

## Trail List








Trail Classes: A-All Purpose, B-Basic, C-Primitive

Ratings: 1-Easy, 2-Moderate, 3-Strenuous (rough terrain)

Check the trails you hike.

Park / Address	Trail Name	Miles	Class	Rating	✓	Notes
Hiker's Choice	Anywhere, Earth					
<b>Neighborhood Parks &amp; Recreation Parks</b>						
<a href="#">Country Place Park</a> 15728 Country Lake Blvd., Tampa	Bluebird Fitness Trail  	0.6	A	2		
<a href="#">FishHawk Sports Complex</a> 16000 FishHawk Blvd., Lithia	Pandion Fitness Trail  	2	A	2		
<a href="#">Jackson Springs Community Center</a> 8620 Jackson Springs Rd., Tampa	Conejo Fitness Trail  	0.5	A	1		
<a href="#">J.C. Handly Sports Complex</a> 3402 S Kings Ave., Brandon	Vita Trail 	1	B	2		
<a href="#">Lakeview Village Park</a> 1530 Lakeview Village Dr., Mango	Duck Pond Fitness Trail  	0.5	A	1		
<a href="#">Miller Park &amp; Life Center</a> 6105 E. Sligh Ave., Tampa	Oak Bluff Hiking Trail and/or All People's Fitness Trail  	0.75, 0.42	B, A	1, 1		
<a href="#">Wortham Park</a> 12108 Rhodine Rd., Riverview	Bluestern Hiking Trail 	1.4	B	2		

### Conservation Parks



<a href="#">Alderman's Ford Conservation Park</a> 100 Alderman's Ford Park Drive, Plant City	Picnic Trail and River's Edge Extension (Boardwalk)   No dogs on boardwalk	2.3	A	1		
<a href="#">Lettuce Lake Conservation Park</a> 6920 E. Fletcher Ave., Tampa	Hammock Run and Boardwalk   No dogs on boardwalk	2	A	2		
<a href="#">Edward Medard Conservation Park</a> 6140 Turkey Creek Road, Plant City	Singing Bluffs 	1	C	3		
<a href="#">Flatwoods Conservation Park</a> 14302 Morris Bridge Road, Thonotosassa	Big Loop in the Woods, Nature Trail Extension (out and back)  	7, 0.5	B, A	2, 1		







## Trail List (continued)




Trail Classes: A-All Purpose, B-Basic, C-Primitive

Ratings: 1-Easy, 2-Moderate, 3-Strenuous (rough terrain)

Check the trails you hike.

Park / Address	Trail Name	Miles	Class	Rating	✓	Notes
<b>Conservation Parks (continued)</b>						
<a href="#">Lake Conservation Park</a> 17302 Dale Mabry Highway, Lutz	Lake Vista Trail 	1.5	B	1		
<a href="#">Northwest Equestrian Park</a> 10711 South Mobley Road, Odessa	Triple Crown Trail and/or Pony Express 	4.5, 2.16	C, C	2, 2		

<b>Nature Preserves</b>						
<a href="#">Bell Creek Nature Preserve</a> 10940 McMullen Road, Riverview	Second Chance Trail 	4	C	2		
<a href="#">Blackwater Creek Nature Preserve</a> 2469 Patrinoastro Road, Plant City	Savannah Trail 	6.4	C	3		
<a href="#">Brooker Creek Headwaters Nature Preserve</a> 18102 Ramblewood Rosd, Odessa	Headwaters Heritage Trail 	4.5	C	2		
<a href="#">Lake Dan Nature Preserve</a> 19116 Huckavalle Road, Odessa	Pasture to Prairie Trail 	2	C	2		
<a href="#">Triple Creek/Balm Boyette</a> 13305 Balm Boyette Road, Riverview	Restoration Ramble 	2.6	C	2		
<a href="#">Upper Little Manatee- 579</a> 2608 S. County Road 579, Wimauma	Pennyroyal Trail and/or Twin Pine Trail 	1.5, 3.5	C, C	2, 2		

<b>Florida State Parks</b>						
<a href="#">Alafia River State Park</a> 14326 S County Rd 39, Lithia	Old Agrico Hiking Trail 	0.8	C	3		
<b>Bullfrog Creek Wildlife and Environmental Area</b> 14601 US-301, Wimauma	Tortoise Trek 	4.2	C	2		
<a href="#">Hillsborough River State Park</a> 15402 U.S. 301 North, Thonotosassa	Baynard Trail 	1.1	C	2		



# HIKING SPREE