






















# Venue Map

## KEY

-  PEDESTRIAN CROSSING
  -  FINISH LINE
  -  RESTROOMS
- |   |   |
|---|---|
|    | Awards Stage                              |
|    | PHAT Trailers                             |
|    | Team USA/Nirvana                          |
|    | Registration/Packet Pick Up               |
|    | Medical Tent                              |
|    | USAT Foundation VIP Tent                  |
|   | Bag Check                                 |
|  | USAT Merchandise                          |
|  | Bike Support                              |
|  | Volunteer Tent                            |
|  | Pork Valley Ventures, Bike Valet Drop Off |
|  | Food Trucks                               |
|  | Ride Share Drop Off                       |
|  | Remote Parking Shuttle Drop Off           |
|  | Beer Garden                               |
|  | Temporary Parking for Bike Valet Drop Off |
|  | Pressio Shade Tent                        |
|  | Post Race Food                            |



PRESENTED BY  
 Mutual of Omaha