










**Legend**

-  Cimarron Link Proposed Overhead Transmission Route
- Route Notes:
  - Right-of-way width is 150 - 225 feet
  - Route from proposed eastern converter station to the regional AC substation not included
-  College/University
-  Technical/Trade School
-  High School
-  City
-  County Boundary
-  Township/Range Boundary
- Road Classification**
-  Interstate Highway
-  US Route

# County Route Overview

