




Legend



Proposed Turbine Locations



Study Area (from outermost turbine)



Inventory Gardens & Designed Landscape

1. Dalswinton

2. Cowhill Tower

3. Maxwellton (Glencairn Castle)

4. Drumlanrig Castle

5. Threave Gardens

6. Cally

7. Broughton House

8. Arbigland

9. Rae Hills

10. Scot's Mining Company House


11. Kinmount

12. Galloway House


13. Craigengillan

14. Dumfries House

15. Blairquhan




Regional Scenic Areas - Dumfries and Galloway Local Development Plan 2, 2023




Wild Land Areas

1. Merrick


2. Talia-Hart Fell




Local Landscape Areas - South Ayrshire Local Development Plan 2, 2022



Sensitive Landscape Character Area - East Ayrshire Local Development Plan 2, 2024



Special Landscape Area - South Lanarkshire Local Development Plan 2, 2021




National Scenic Areas


1. Fleet Valley

2. East Stewart Coast


3. Nith Estuary




National Cycle Route




Southern Upland Way




Railway




Trunk Road



Dark Skies Park



King Charles III England Coast Path



Hadrian's Wall Path

Figure 4.2

Landscape Designations Plan

Scotland Wind

Knarie Wind Farm

Dumfries & Galloway, Scotland, UK

© Crown copyright and database rights 2025. Ordnance survey AC0000808122

Scale @ A3

1:350,000

Rev.

1

Rev. Date

20/03/2025

Invenergy